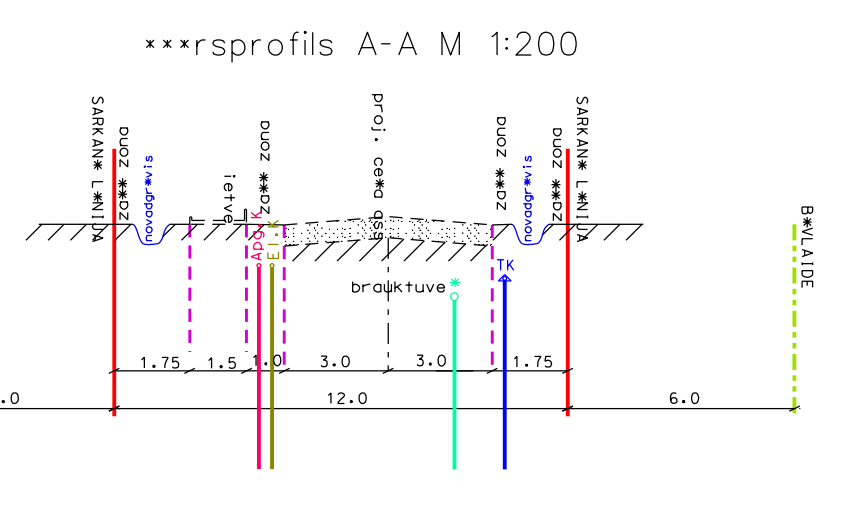


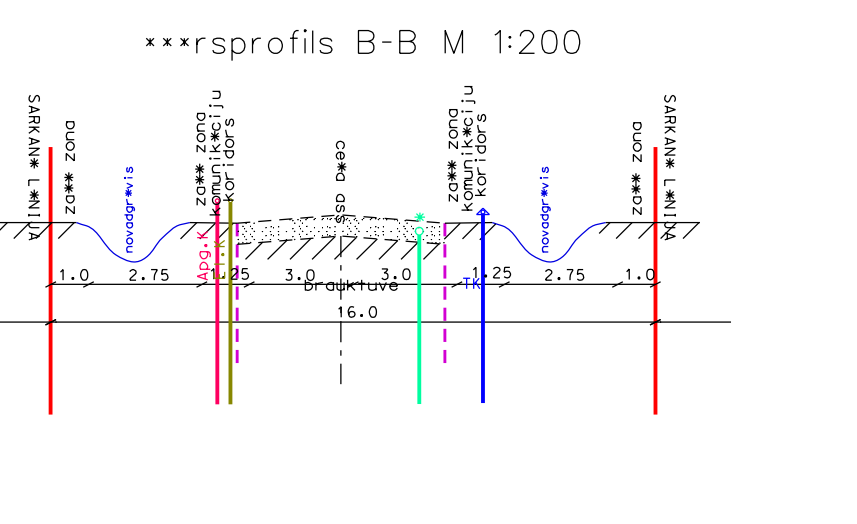
ESO** ZEMESGABALA ROBE*PUNKTU KOORDIN* TAS LKS 92 TM

X	Y	X	Y
4*	37222.110	524284.539	72087.916
4	37222.006	524288.538	72099.634
228	37221.431	524460.354	72095.317
267	372100.874	524452.079	72080.204
11*	372096.010	524451.734	72077.737
12*	372092.483	524445.692	72093.546
13*	372090.582	524436.770	72092.033
14*	372089.027	524423.182	72076.003
15*	372089.456	524409.986	72076.506
16*	372092.957	524394.959	72092.446
17*	37206.006	524381.178	72095.863
18*	37205.908	524372.056	72080.300
19*	37204.392	524356.397	72083.003
20*	372088.044	524400.082	72099.024
21*	372085.090	524330.021	72097.906
22*	372081.620	524313.066	72082.111
23*	372079.483	524296.597	72075.728
10*	372077.270	524283.163	72090.887
11	372076.994	524280.343	72088.004
9*	372084.206	524283.573	72072.463
8*	372104.786	524283.997	72068.789
7*	37213.204	524284.388	72084.581
6*	37212.577	524284.154	72083.082
5*	372197.558	524284.356	72221.956
1*	372066.980	524280.934	72063.913
2*	372059.566	524297.883	72091.438
3*	372071.751	524314.714	72171.482
4*	372075.377	524332.436	72217.094
5*	372078.570	524343.310	72217.526
6*	372085.073	524350.023	72090.026
7*	372085.909	524372.163	
8*	372086.007	524381.286	
9*	372083.218	524392.690	
10*	372079.494	524408.676	
11*	372079.009	524423.591	
12*	372080.701	524438.384	
13*	372083.038	524444.346	
398	372090.078	524461.409	
401	372021.316	524526.614	
14*	372025.617	524531.998	
15*	37209.171	524539.464	
16*	372011.366	524544.880	
17*	372003.887	524541.747	
18*	372000.866	524532.651	
19*	372001.026	524529.027	
20*	37198.956	524528.398	
21*	371991.491	524528.156	
22*	371984.099	524531.367	
23*	371978.057	524531.214	
24*	371975.184	524529.442	
25*	371975.820	524518.106	
26*	371980.357	524512.441	
27*	371988.503	524511.736	
28*	37195.638	524509.017	
29*	37197.508	524505.710	
30*	371982.048	524494.248	
31*	371979.547	524488.494	
32*	371959.606	524482.671	
33*	37195.703	524475.253	
34*	371958.978	524467.384	
35*	371975.687	524462.739	
37*	372003.098	524457.999	
36*	371989.131	524460.693	
38*	372013.559	524445.338	
39*	372019.261	524447.616	
40*	372022.652	524437.288	
41*	372023.189	524425.613	
42*	372015.362	524415.900	
43*	372004.186	524411.261	
44*	371994.669	524405.603	
45*	371996.393	524398.862	
46*	371990.359	524387.968	
47*	371994.951	524382.053	
48*	371999.614	524374.846	
49*	372008.448	524365.031	
50*	372021.682	524364.311	
51*	372024.700	524362.322	
52*	372028.143	524353.886	
53*	372028.662	524345.400	
54*	372028.554	524339.677	
54**	372026.429	524336.010	
55*	372028.002	524327.107	
56*	372027.841	524320.644	
57*	372025.032	524317.122	
58*	372025.801	524307.546	
59*	372030.498	524300.607	
60*	372046.754	524288.454	
61*	372046.887	524284.859	
62*	372048.168	524279.619	
615	372053.919	524280.021	
620	372065.306	524280.817	

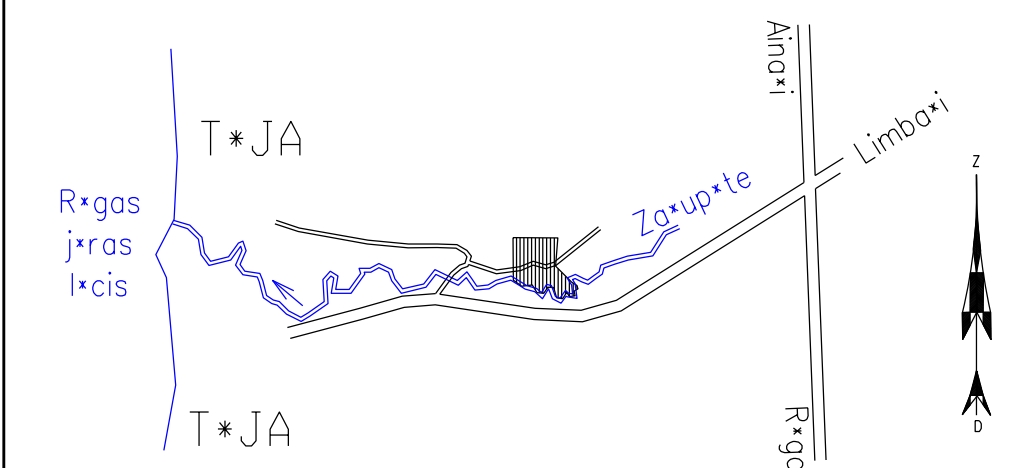
CE*U PROFILI



CE*U PROFILI



ZEMES GABALA IZVIE TOJUMA SH*MA



APZ*M*JUMI

---	Det*pl*nojuma robe*a
---	Zemes gabala kadastra robe*a
---	Apb*ves zona
---	Projekt*ta ielas mala
---	Ielas, ietves
---	Pl*not* zemes gabala robe*a
---	Pl*not* sarkan* l*nija, l*zumpunkta Nr.
---	V*lamais dz*vojam*s *kas izvietojums
---	Parceles apz*rt*ojums
---	Parceles plat*ba
---	B*vlaide
---	Projekt*to elektrokabe*u aizsargjosla
---	Novadgr*vt*ja aizsargjosla
---	Elektrol*inijas aizsargjosla
---	Biotops - aizsargjosla
---	Projekt*tais r*pnieciski r*rots kr*rezervuurs (monobloks)

PL*NOT*S AIZSARGJOSLAS UN APGR* TIN*JUMI

---	12050601 aizsargjoslas teritorija gar elektrisko t*kl* gaisvadu l*niju p*st*ts un ciemos l*dz 20 kilovoltiem
---	110502 t*uvas joslas teritorija gar upi
---	1020302 aizsargjoslas teritorija gar ielu - b*vlaide
---	1020301 aizsargjoslas teritorija gar ielu - sarkan* l*nija
---	130303 Zieme*vidzemes biosf*ras rezerv*ta neitr*ts zonas teritorija
---	110103 Baltijas j*ras un R*gas j*ras l*ta ierobe*otais saimniecisk*s darb*bas joslas teritorija
---	11020103 10-25 km garas *densteceis aizsargjoslas teritorija lauku apvidos

Parcele Nr.	Parceles plat*ba (kv.m)	Teritorijas izmanto*an*ba	Apb*ves teritorija
1.	17361		12780
2.	2550	Sovrup*ju apb*ves zona (DzS)	1459
3.	2594		1334
4.	6200		2787
5.	3508		1693
6.	7662		3767

PROJEKT*JAMO ZEMESGABALA ROBE*PUNKTU KOORDIN* TAS LKS 92 TM

X	Y	X	Y
100	372220.767	524335.002	
101	372170.261	524334.577	
102	372171.482	524290.162	
103	372109.408	524452.684	
104	372110.452	524414.680	
105	372145.426	524416.107	
106	372146.387	524381.118	
107	372098.867	524379.179	
108	372077.673	524438.310	
109	372080.174	524392.532	
110	372005.688	524388.699	
111	372036.066	524437.314	

Projekta vad*rt*js
(paraksts) (datums)

Saska*ots ar zemes gabala "Las**i" r*pa*nieku (A.Puhlova)

KOMUNIK*CIJU APZ*RT*JUMI

---	Projekt*jam* 0.4kv elekt*bas kabe*u l*nija
---	Projekt*jam* 20kv elekt*bas kabe*u l*nija
---	Projekt*jamais *densvads
---	Projekt*jam* telefona kanaliz*cija
---	Projekt*jam* apgaismes kabe*a l*nija
TP	Projekt*jam* transform*toru apak*stacija
---	Eso** 0.4 kV elektroapg*des l*nija
---	P*c kabe*u izb*ves demont*jam* 0.4 kV elektroapg*des l*nija
---	Projekt*jamais dai*urbums

- PIEZ*MES:
1. Projekts izstr*d*ts uz in*eniertopogr*fisk* pl*na M 1 : 500 pamata.
 2. Izm*ri doti metros, preciz*jami dab* nospraut ce*u trases un apb*ves gabalu robe*as
 3. In*enierapg*des t*kl* projekti izstr*d*jami atsevi**i

Objekts	Limba*u rajons, Liepupes pagasts "Las**i" kod. Nr.6660	Lapu skaits	Lapa
Pas*rt*rt*ji	Aija Puhlova	903-0216	1
M*rogs	1:1000	M*roga koef.	0.999607
DET*LPL*NOJUMS		IK JURIS RUBI*IS	
Proj.vad*rt*js	J.Rubis	19.03.2009.	Licence Nr.379